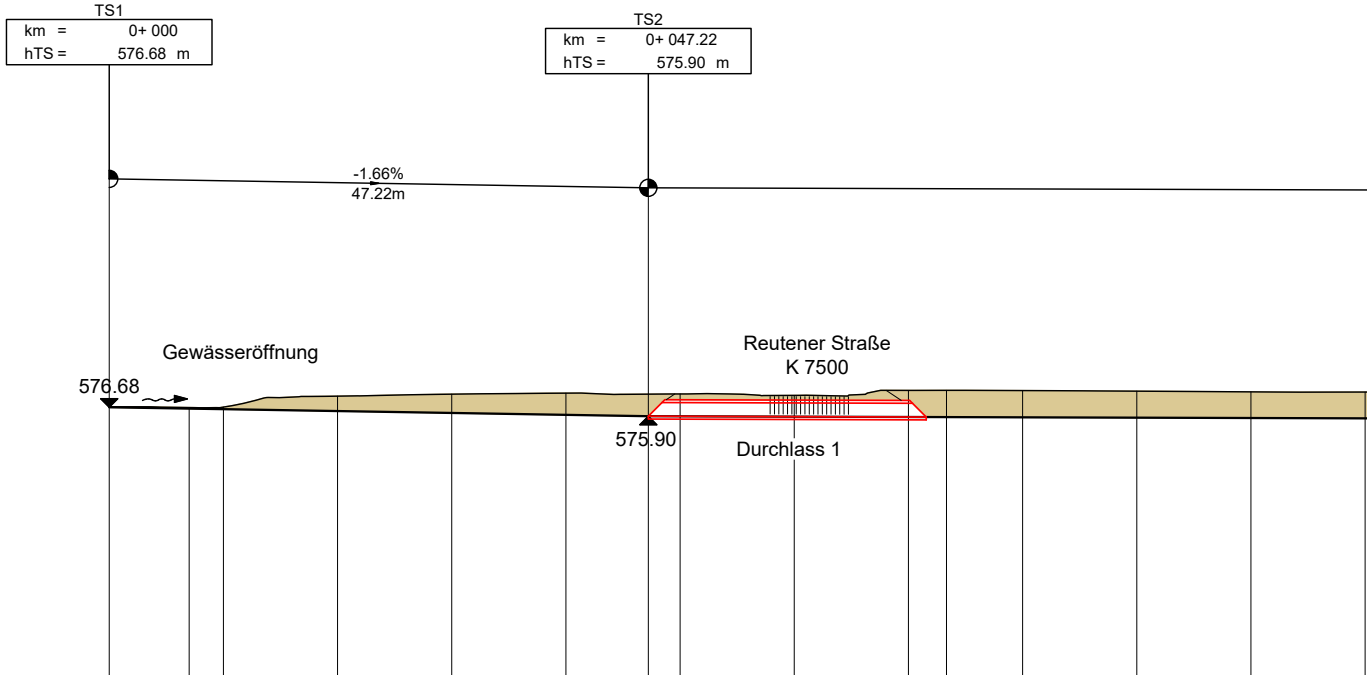
TS1
km = 0+ 000
hTS = 576.68 m
TS2
km = 0+ 047.22
hTS = 575.90 m
-1.66%
47.22m
Gewässeröffnung
576.68
Reutener Straße
K 7500
575.90
Durchlass 1

Gewässerumlegung
M = 1:500
Überhöhung = 1.0
553.00 m ü. NN

| | | | | | | | | | | | | | | | | |
|---|---|---|---|---|---|---|---|---|---|---|---|---|---|---|---|---|
| Station Gradiente | [m] | 0.00 | 7.00 | 10.00 | 20.00 | 30.00 | 40.00 | 47.22 | 50.00 | 60.00 | 70.00 | 73.33 | 80.00 | 90.00 | 100.00 | 110.00 |
| Höhe bestehendes Gelände | [m ü. NN] | 576.73 | 576.66 | 576.70 | 577.65 | 577.83 | 577.92 | 577.83 | 577.85 | 577.72 | 578.16 | 578.16 | 578.15 | 578.09 | 578.03 | 578.01 |
| Höhe Gradiente | [m ü. NN] | 576.68 | 576.57 | 576.52 | 576.35 | 576.19 | 576.02 | 575.90 | 575.89 | 575.86 | 575.83 | 575.82 | 575.80 | 575.77 | 575.74 | 575.71 |
| Gradiente über Geländehöhe | [m ü. NN] | -0.04 | -0.09 | -0.18 | -1.30 | -1.64 | -1.90 | -1.93 | -1.96 | -1.86 | -2.33 | -2.34 | -2.34 | -2.32 | -2.29 | -2.30 |

RSI RAPP + SCHMID Infrastrukturplanung GmbH, 88444 Ummendorf
E:\21-143-BC\01_CAD\02_Genehmigungsplanung\GP_Schnitte.dwg
Layout: GP_LS_Gewässerumlegung Plangröße: 0.57 m²

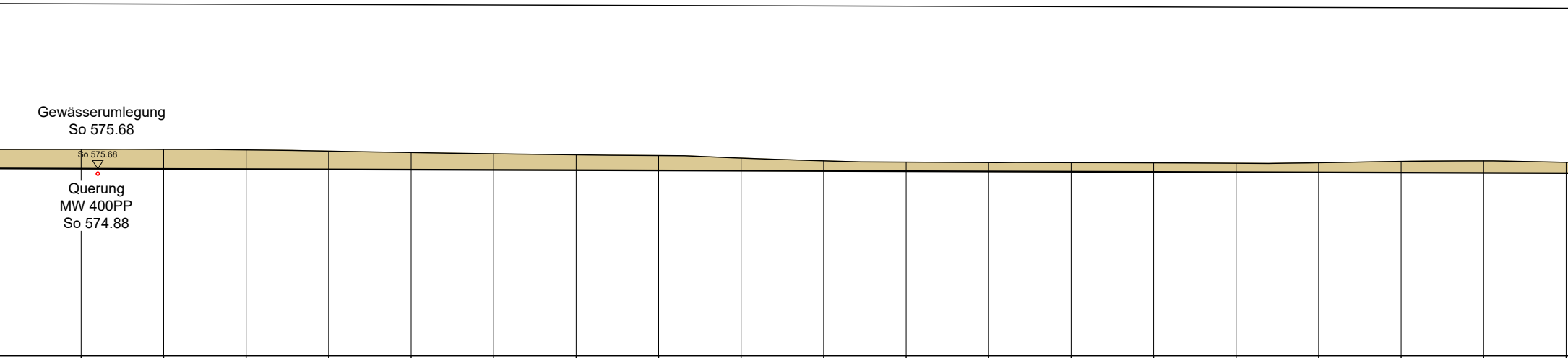
Gewässerumlegung
So 575.68
So 575.68
Querung
MW 400PP
So 574.88

| | | | | | | | | | | | | | | | | | | |
|---|---|---|---|---|---|---|---|---|---|---|---|---|---|---|---|---|---|---|
| 120.00 | 130.00 | 140.00 | 150.00 | 160.00 | 170.00 | 180.00 | 190.00 | 200.00 | 210.00 | 220.00 | 230.00 | 240.00 | 250.00 | 260.00 | 270.00 | 280.00 | 290.00 | 300.00 |
| 578.02 | 578.02 | 577.96 | 577.81 | 577.64 | 577.49 | 577.36 | 577.27 | 576.96 | 576.64 | 576.48 | 576.43 | 576.42 | 576.39 | 576.34 | 576.41 | 576.57 | 576.63 | 576.45 |
| 575.68 | 575.65 | 575.62 | 575.59 | 575.56 | 575.53 | 575.50 | 575.47 | 575.44 | 575.41 | 575.38 | 575.35 | 575.32 | 575.29 | 575.26 | 575.23 | 575.20 | 575.18 | 575.15 |
| -2.34 | -2.37 | -2.34 | -2.22 | -2.08 | -1.96 | -1.86 | -1.80 | -1.52 | -1.22 | -1.09 | -1.07 | -1.10 | -1.10 | -1.08 | -1.17 | -1.36 | -1.45 | -1.31 |

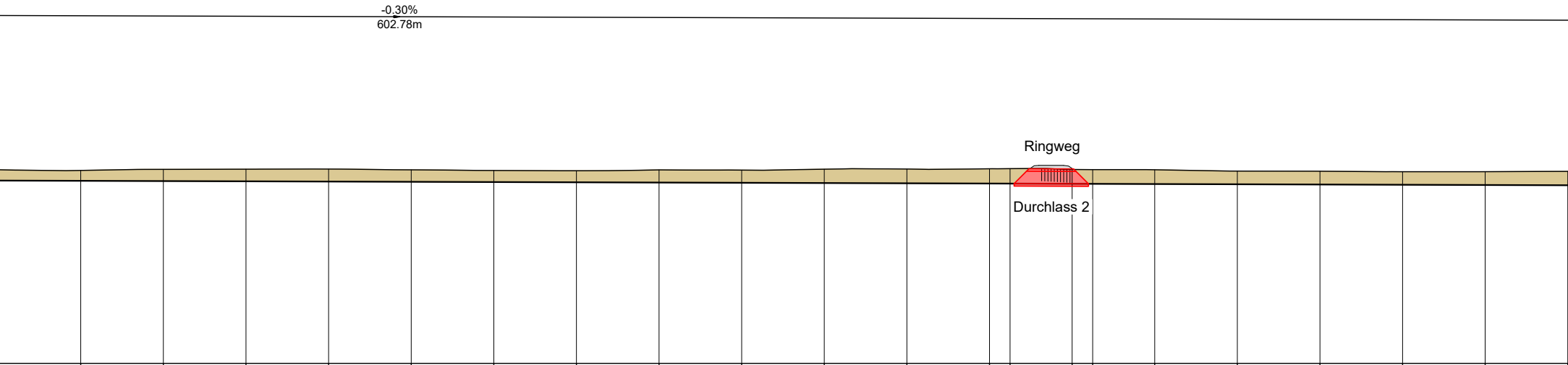
-0.30%
602.78m
Ringweg
Durchlass 2

| | | | | | | | | | | | | | | | | | | | | |
|---|---|---|---|---|---|---|---|---|---|---|---|---|---|---|---|---|---|---|---|---|
| 310.00 | 320.00 | 330.00 | 340.00 | 350.00 | 360.00 | 370.00 | 380.00 | 390.00 | 400.00 | 410.00 | 420.00 | 422.49 | 430.00 | 432.49 | 440.00 | 450.00 | 460.00 | 470.00 | 480.00 | 490.00 |
| 576.38 | 576.50 | 576.52 | 576.54 | 576.44 | 576.37 | 576.34 | 576.44 | 576.41 | 576.52 | 576.54 | 576.57 | 576.59 | 576.49 | 576.47 | 576.45 | 576.29 | 576.28 | 576.22 | 576.22 | 576.26 |
| 575.12 | 575.09 | 575.06 | 575.03 | 575.00 | 574.97 | 574.94 | 574.91 | 574.88 | 574.85 | 574.82 | 574.79 | 574.78 | 574.76 | 574.75 | 574.73 | 574.70 | 574.67 | 574.64 | 574.61 | 574.58 |
| -1.26 | -1.42 | -1.47 | -1.51 | -1.45 | -1.40 | -1.40 | -1.53 | -1.54 | -1.68 | -1.73 | -1.78 | -1.81 | -1.73 | -1.72 | -1.73 | -1.60 | -1.61 | -1.58 | -1.61 | -1.68 |

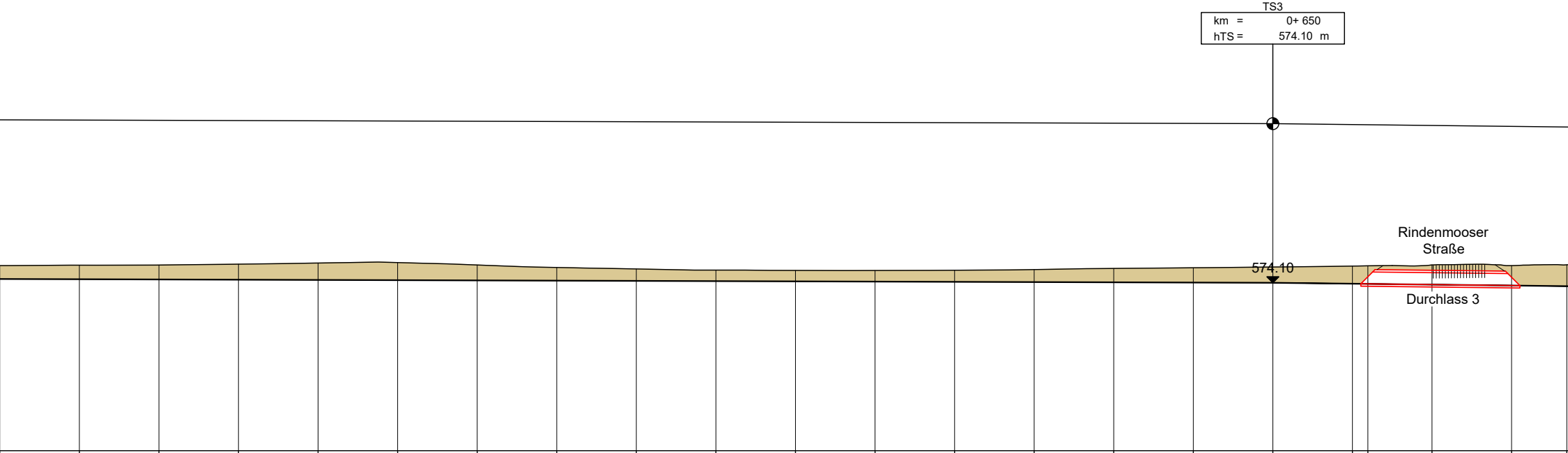
TS3
km = 0+ 650
hTS = 574.10 m
574.10
Rindenmooser Straße
Durchlass 3

| | | | | | | | | | | | | | | | | | | | | |
|---|---|---|---|---|---|---|---|---|---|---|---|---|---|---|---|---|---|---|---|---|
| 500.00 | 510.00 | 520.00 | 530.00 | 540.00 | 550.00 | 560.00 | 570.00 | 580.00 | 590.00 | 600.00 | 610.00 | 620.00 | 630.00 | 640.00 | 650.00 | 660.00 | 661.94 | 670.00 | 680.00 | 686.94 |
| 576.31 | 576.33 | 576.44 | 576.58 | 576.64 | 576.34 | 576.02 | 575.84 | 575.69 | 575.65 | 575.64 | 575.68 | 575.76 | 575.90 | 575.98 | 576.08 | 576.20 | 576.23 | 576.34 | 576.25 | 576.36 |
| 574.55 | 574.52 | 574.49 | 574.46 | 574.43 | 574.40 | 574.37 | 574.34 | 574.31 | 574.28 | 574.25 | 574.22 | 574.19 | 574.16 | 574.13 | 574.10 | 573.99 | 573.96 | 573.87 | 573.76 | 573.68 |
| -1.76 | -1.81 | -1.95 | -2.12 | -2.21 | -1.94 | -1.65 | -1.50 | -1.38 | -1.37 | -1.39 | -1.46 | -1.57 | -1.74 | -1.85 | -1.98 | -2.21 | -2.27 | -2.47 | -2.50 | -2.68 |
]

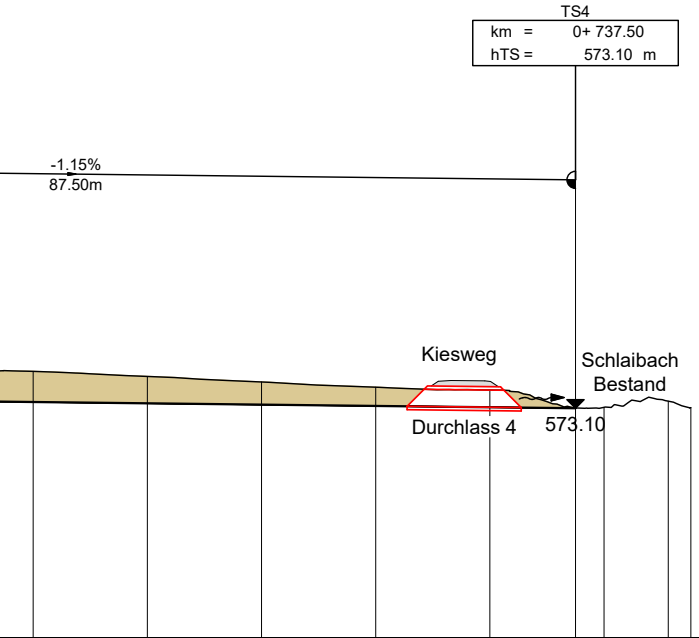
TS4
km = 0+ 737.50
hTS = 573.10 m
-1.15%
87.50m
Kiesweg
Schlaibach Bestand
Durchlass 4
573.10

| | | | | | | | | | |
|---|---|---|---|---|---|---|---|---|---|
| 690.00 | 700.00 | 710.00 | 720.00 | 730.00 | 737.50 | 740.00 | 745.62 | 747.60 | |
| 576.32 | 575.88 | 575.39 | 574.94 | 574.69 | 573.09 | 573.18 | 573.72 | 573.15 | |
| 573.64 | 573.53 | 573.41 | 573.30 | 573.18 | 573.10 | | | | |
| -2.68 | -2.35 | -1.98 | -1.64 | -1.50 | 0.00 | | | | |

| Koordinatensystem | | | |
|---|---|---|---|
| | Gauß - Krüger | | |
| | UTM - ETRS89 / UTM Zone 32N | UTM - Korrekturfaktor: | |

| Höhensystem | | Bereich |
|---|---|---|
| x | Höhen im neuen System (NN), DHHN12 - Status 130 | |
| x | Höhen im Normalhöhen-Null (NHN), DHHN2016 - Status 170 | Befliegungsdaten / Höhenlinien |

**RAPP + SCHMID**
Infrastrukturplanung GmbH
Im Espach 5 | 88444 Ummendorf
Tel 07351 - 45 700 10
Fax 07351 - 45 700 29
info@rsi-bc.de
www.rsi-bc.de

Bauherr
Stadt Biberach
Tiefbauamt

BIBERACH
klein. stark. oberschwäbisch.

Bauvorhaben
Hochwasserschutz Rindenmoos und Gewässerumlegung Schlierenbach

Gewässerumlegung Schlierenbach

Planart
Längenschnitt Gewässerumlegung

Bauphase
**Genehmigungsplanung**

Anerkannt, der Bauherr

Anlage **20**
Projektnummer 21-143-BC
Zeichnungsname GP_Schnitte
Maßstab 1:500
Plannummer 21-143-BC_18
Index
Bearbeiter UI
Gezeichnet KB
Datum 15.05.2025
Unterschrift Rapp